

FOOD STORE

1. Bakery Sa Plaça
Plaça Jaume I, 16 
2. Supermarket Aprop
Carrer dels Fundadors de la Vila, 2 
3. Store Can Jardín
Carrer des Vent, 5 
4. Cafès Bay
Finca de Ca'n Bieló, Camí de Son Gelabert, s/n 

RESTAURANTS

5. Café Restaurant Ca'n Putxet
Plaça Verge de Loreto, 4 
6. Lounge bar & Bistro Es Fasser
Carretera de Sineu, s/n 
7. Bar Restaurant Es Pou Nou
Carretera de Ciutat, 1 
8. Bar Restaurant Poliesportiu Sa Comuna
Camí des Cementeri, s/n 


SERVICES

9. Bank BBVA
Carretera de Ciutat, 2 
10. Bank La Caixa
Carrer Major -Plaça Verge de Loreto, s/n 
11. Autos Lloret
Carrer Major, 74 
12. Pharmacy Margalida Gili Munar
Carrer de ses Parres, 10 





SHOPS

13. Cigar store Francisca Arrom
Plaça de l'Església, s/n 
14. Pyrotechnics Jordà
Carretera de Sineu, 10 
15. Clothes Teles de Lloret
Carrer des Vent, 26 
16. Store Comercial Coll
Carretera de Sineu, s/n 
17. Hairdresser Mercè
Plaça Jaume I, 7 
18. Hairdresser Joan Oliver
Carrer de Ramon Llull, 4 
19. Gunroom Gomila
Carrer Major, 28 

LEISURE

21. Farm School Casal de Fora Vila
Predi Son Joan Jaume (Polígon 1 - Parcel·la 155)
Ctra. vella de Sineu km 27,6 

IMPORTANT TELEPHONE NUMBERS

- 971 524 189  Lloret Town Hall
- 061 Emergency ambulance service
971 524 182  Health centre
971 520 203 Sineu, Continuous care unit
- 636 230 821 Local police
971 520 007  Civil guard (Sineu)
062 Civil guard (Emergencies)
- 112 Emergency services
085  Fire department

RECYCLING POINT SCHEDULE

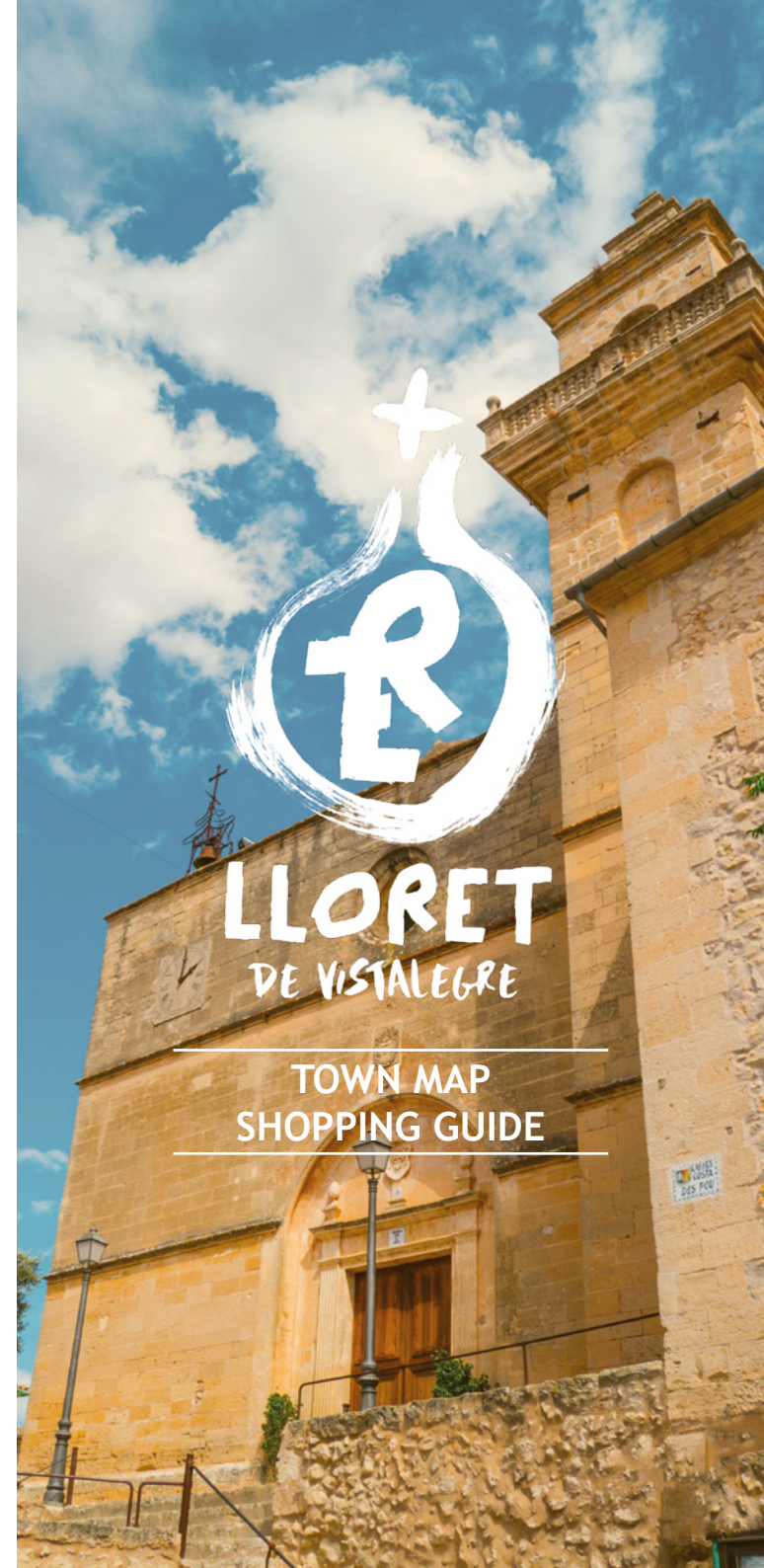
	MON	TUE	WED	THU	FRI	SAT	SUN
01/06 30/09	7-12 h 17-20 h	13-15 h	7-12 h 17-20 h	7-12 h 17-20 h	17-20 h	8-12 h 17-20 h	9-12 h 17-20 h
30/09 01/06	9-13 h 16-19 h	13-15 h	9-13 h 15-19 h	9-13 h 15-19 h	16-19 h	9-13 h 16-19 h	9-13 h 16-19 h

SA COMUNA



Hunting ground

Hunting practice sessions:
October, November, December and January.
Tuesday, Thursday, Saturday, Sunday and public holidays. 8-12 h



WELCOME TO Lloret de Vistalegre

WE ARE IN THE CENTRE OF MALLORCA



- | | |
|----------------|-----------------|
| Church | Train station |
| Town Hall | Hospital |
| Local Police | Parking |
| Library | Sports centre |
| Bus stop | Recycling Point |
| Petrol station | Natural area |
| Pharmacy | Rest area |
| Health Centre | |



RUBERTS

SA COMUNA
Camí del Cementiri

- INCA** 12 km N-NW
- SÓLLER** 26,5 km NW
- ANDRATX** 46,2 km W
- PALMA** 27 km W-SW
- POLLENÇA** 29,4 km N
- SA POBLA** 18,1 km N
- ARTÀ** 35 km E-NE
- MANACOR** 22,5 km E
- SANTANYÍ** 32,7 km S

Straight distances

Ma-3130
PINA PALMA
100 m

SINEU
a 4,8 km

Ma-3130

8
a 1km